


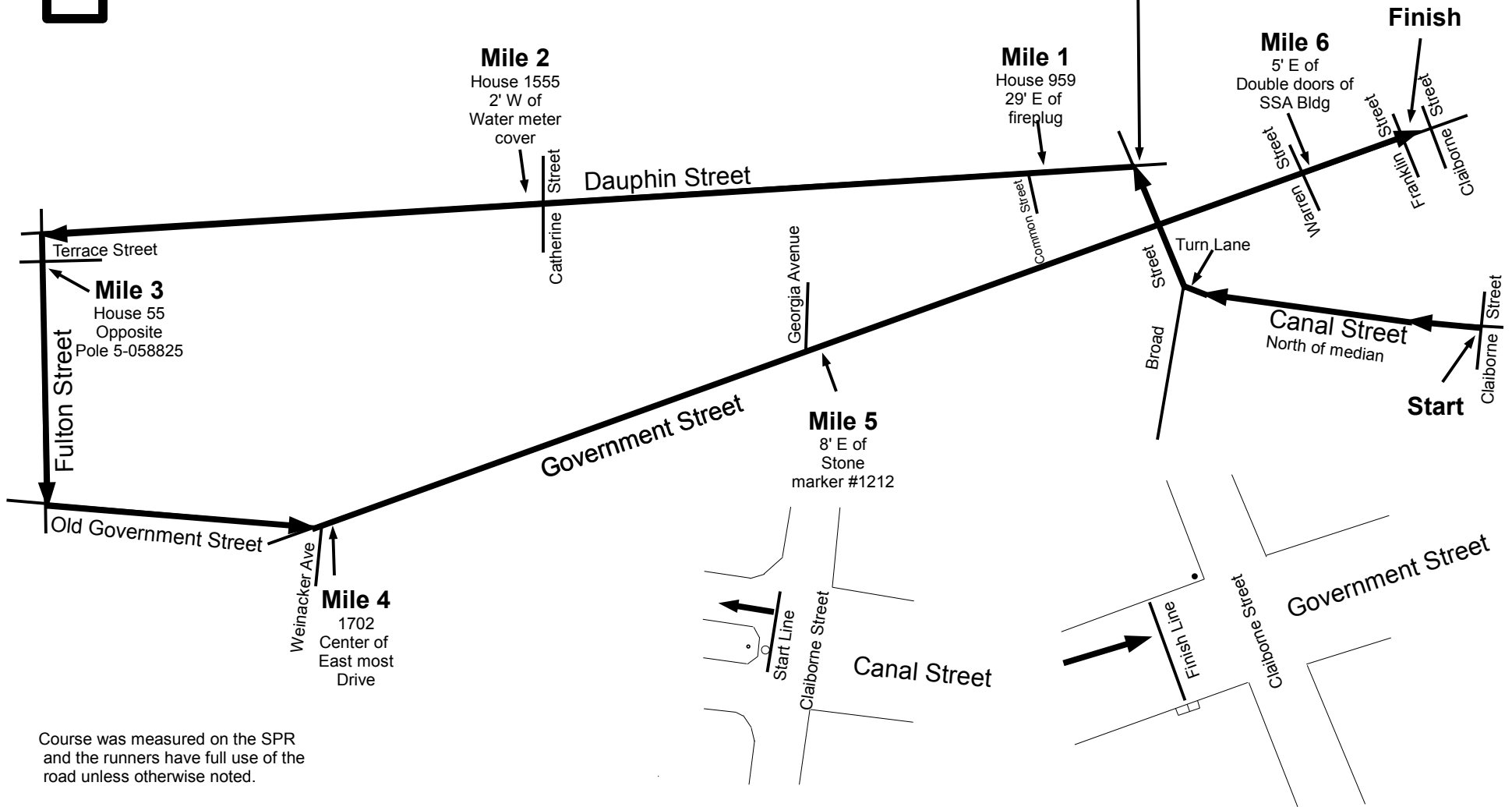
Azalea Trail Run 10K 2013

Mobile, AL

No Diagrams to scale
 Start and Finish marked with paint and washers
 Splits: Marked with paint and washers.
 Locations given explicitly
 On map



Restrictions:
 Runners to stay on
 East side of Broad Street
 From Canal to Dauphin
 Barricades, cones, and median
 To be used.



Course was measured on the SPR
 and the runners have full use of the
 road unless otherwise noted.


Measured by Jon Bowie (Daphne, AL 251-209-0887)
 jnbowie@gmail.com
 02 March 2013

Start Detail:
 16' East of traffic light post in median
 Even with East edge of storm drain lid

Finish Detail:
 Center of double storm drains on S side
 33' W of traffic lamp post at NW corner

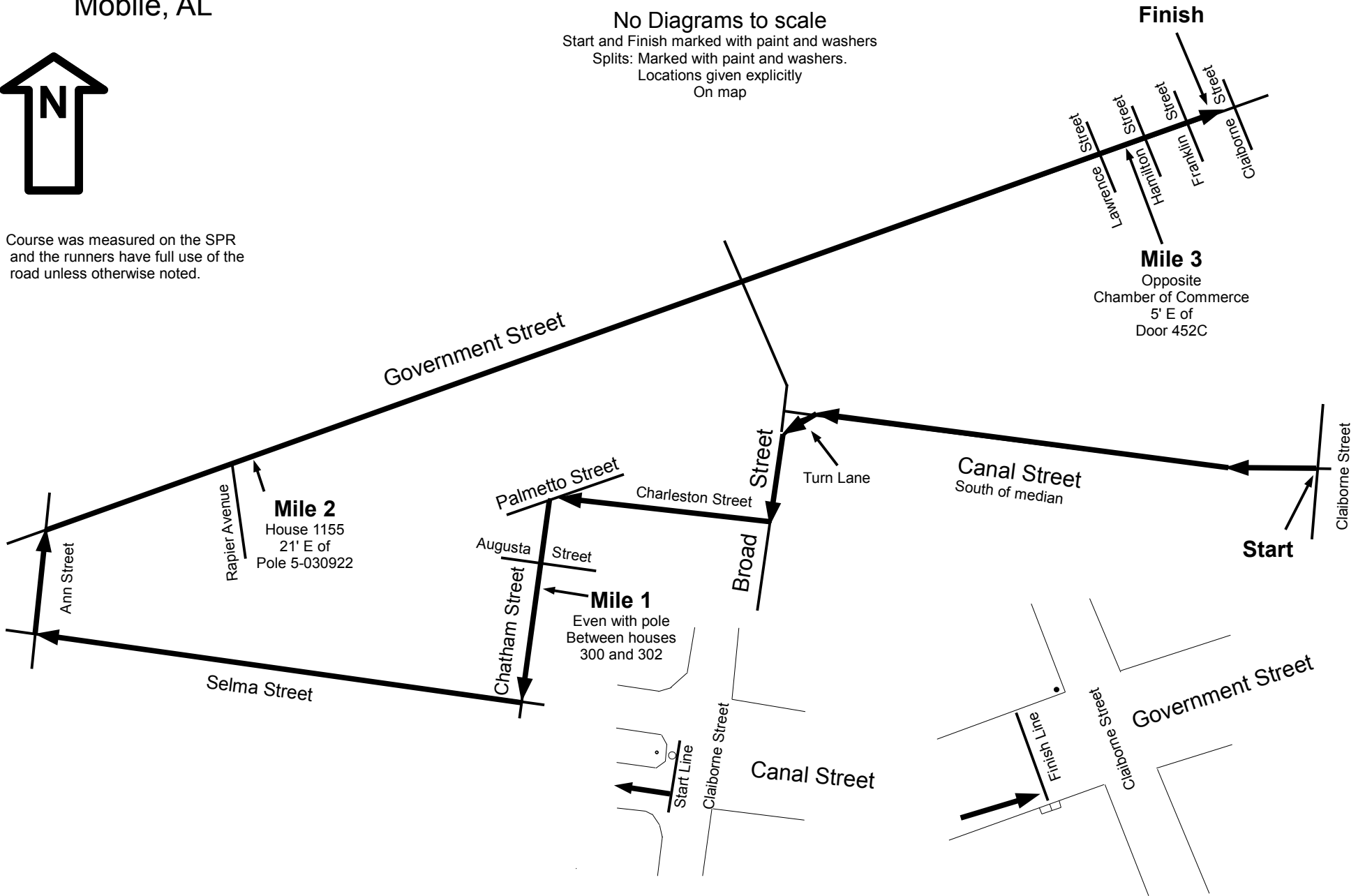
Azalea Trail 5K 2013

Mobile, AL



No Diagrams to scale
 Start and Finish marked with paint and washers
 Splits: Marked with paint and washers.
 Locations given explicitly
 On map

Course was measured on the SPR
 and the runners have full use of the
 road unless otherwise noted.



Start Detail:
 16' East of traffic light post in median
 Even with East edge of storm drain lid

Finish Detail:
 Center of double storm drains on S side
 33' W of traffic lamp post at NW corner