




Ground Elevations in Barker Reservoir Area

<ul style="list-style-type: none"> Building Footprint (2016) HCAD Parcels (2017) Roadways <ul style="list-style-type: none"> Major Local Drainage Network <ul style="list-style-type: none"> Major Channels Minor Channel Government Owned Land 	<table border="0"> <tr> <th>Ground Elevation (Feet)</th> </tr> <tr> <td style="background-color: #800000; width: 10px; height: 10px;"></td> <td>103.1 - 104</td> </tr> <tr> <td style="background-color: #ff0000; width: 10px; height: 10px;"></td> <td>102.1 - 103</td> </tr> <tr> <td style="background-color: #ff8000; width: 10px; height: 10px;"></td> <td>101.1 - 102</td> </tr> <tr> <td style="background-color: #ffa500; width: 10px; height: 10px;"></td> <td>100.1 - 101</td> </tr> <tr> <td style="background-color: #ffcc00; width: 10px; height: 10px;"></td> <td>99.1 - 100</td> </tr> <tr> <td style="background-color: #ff9900; width: 10px; height: 10px;"></td> <td>98.1 - 99.0</td> </tr> <tr> <td style="background-color: #ff6600; width: 10px; height: 10px;"></td> <td>97.1 - 98.0</td> </tr> <tr> <td style="background-color: #ff3300; width: 10px; height: 10px;"></td> <td>96.1 - 97.0</td> </tr> <tr> <td style="background-color: #ff0000; width: 10px; height: 10px;"></td> <td>95.1 - 96.0</td> </tr> <tr> <td style="background-color: #ff0000; width: 10px; height: 10px;"></td> <td>94.1 - 95.0</td> </tr> <tr> <td style="background-color: #ff0000; width: 10px; height: 10px;"></td> <td>93.1 - 94.0</td> </tr> <tr> <td style="background-color: #ff0000; width: 10px; height: 10px;"></td> <td>92.1 - 93.0</td> </tr> <tr> <td style="background-color: #ff0000; width: 10px; height: 10px;"></td> <td>91.1 - 92.0</td> </tr> <tr> <td style="background-color: #ff0000; width: 10px; height: 10px;"></td> <td>90.1 - 91.0</td> </tr> <tr> <td style="background-color: #ff0000; width: 10px; height: 10px;"></td> <td>89.1 - 90.0</td> </tr> <tr> <td style="background-color: #ff0000; width: 10px; height: 10px;"></td> <td>88.1 - 89.0</td> </tr> <tr> <td style="background-color: #ff0000; width: 10px; height: 10px;"></td> <td>87.1 - 88.0</td> </tr> <tr> <td style="background-color: #ff0000; width: 10px; height: 10px;"></td> <td>86.1 - 87.0</td> </tr> <tr> <td style="background-color: #ff0000; width: 10px; height: 10px;"></td> <td>85.1 - 86.0</td> </tr> <tr> <td style="background-color: #ff0000; width: 10px; height: 10px;"></td> <td>84.1 - 85.0</td> </tr> <tr> <td style="background-color: #ff0000; width: 10px; height: 10px;"></td> <td>83.1 - 84.0</td> </tr> <tr> <td style="background-color: #ff0000; width: 10px; height: 10px;"></td> <td>82.1 - 83.0</td> </tr> <tr> <td style="background-color: #ff0000; width: 10px; height: 10px;"></td> <td>81.1 - 82.0</td> </tr> <tr> <td style="background-color: #ff0000; width: 10px; height: 10px;"></td> <td>80.1 - 81.0</td> </tr> <tr> <td style="background-color: #ff0000; width: 10px; height: 10px;"></td> <td>79.1 - 80.0</td> </tr> <tr> <td style="background-color: #ff0000; width: 10px; height: 10px;"></td> <td>78.1 - 79.0</td> </tr> <tr> <td style="background-color: #ff0000; width: 10px; height: 10px;"></td> <td>77.1 - 78.0</td> </tr> <tr> <td style="background-color: #ff0000; width: 10px; height: 10px;"></td> <td>76.1 - 77.0</td> </tr> <tr> <td style="background-color: #ff0000; width: 10px; height: 10px;"></td> <td>75.1 - 76.0</td> </tr> <tr> <td style="background-color: #ff0000; width: 10px; height: 10px;"></td> <td>74.1 - 75.0</td> </tr> <tr> <td style="background-color: #ff0000; width: 10px; height: 10px;"></td> <td>73.1 - 74.0</td> </tr> <tr> <td style="background-color: #ff0000; width: 10px; height: 10px;"></td> <td>72.6 - 94.0</td> </tr> </table>	Ground Elevation (Feet)		103.1 - 104		102.1 - 103		101.1 - 102		100.1 - 101		99.1 - 100		98.1 - 99.0		97.1 - 98.0		96.1 - 97.0		95.1 - 96.0		94.1 - 95.0		93.1 - 94.0		92.1 - 93.0		91.1 - 92.0		90.1 - 91.0		89.1 - 90.0		88.1 - 89.0		87.1 - 88.0		86.1 - 87.0		85.1 - 86.0		84.1 - 85.0		83.1 - 84.0		82.1 - 83.0		81.1 - 82.0		80.1 - 81.0		79.1 - 80.0		78.1 - 79.0		77.1 - 78.0		76.1 - 77.0		75.1 - 76.0		74.1 - 75.0		73.1 - 74.0		72.6 - 94.0	<div style="text-align: center;">  <p>FOR OFFICIAL USE ONLY</p>  </div>	
Ground Elevation (Feet)																																																																				
	103.1 - 104																																																																			
	102.1 - 103																																																																			
	101.1 - 102																																																																			
	100.1 - 101																																																																			
	99.1 - 100																																																																			
	98.1 - 99.0																																																																			
	97.1 - 98.0																																																																			
	96.1 - 97.0																																																																			
	95.1 - 96.0																																																																			
	94.1 - 95.0																																																																			
	93.1 - 94.0																																																																			
	92.1 - 93.0																																																																			
	91.1 - 92.0																																																																			
	90.1 - 91.0																																																																			
	89.1 - 90.0																																																																			
	88.1 - 89.0																																																																			
	87.1 - 88.0																																																																			
	86.1 - 87.0																																																																			
	85.1 - 86.0																																																																			
	84.1 - 85.0																																																																			
	83.1 - 84.0																																																																			
	82.1 - 83.0																																																																			
	81.1 - 82.0																																																																			
	80.1 - 81.0																																																																			
	79.1 - 80.0																																																																			
	78.1 - 79.0																																																																			
	77.1 - 78.0																																																																			
	76.1 - 77.0																																																																			
	75.1 - 76.0																																																																			
	74.1 - 75.0																																																																			
	73.1 - 74.0																																																																			
	72.6 - 94.0																																																																			

The property boundaries displayed in this map are for informational purposes only and may not have been prepared for or be suitable for legal, engineering, or surveying purposes. The roadway data used in this map are derived from the STAR[®] Map[®]. It does not represent an on-the-ground survey and represents only the approximate relative location of property boundaries. STAR[®] Map is a registered trademark of the Houston-Galveston Area Council and the Geographic Data Committee.